

ST. JOE'S - WYNNEFIELD 5K Philadelphia, PA

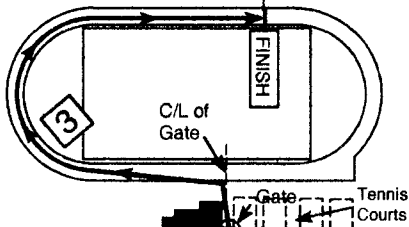
USATF / RRTC
Certification Code
PA 08001 WB
Expiration Date: 12/31/2018



FINISH IS ON NORTH SIDE ST. JOSEPH'S UNIV. TRACK, ESTABLISHED AS EXACTLY EVEN WITH THE WEST FACE OF MANDEVILLE HALL.

West Face of Mandeville Hall

MILE 3, NOT MARKED IS ON THE SW SIDE OF THE TRACK, 564' SHORT OF THE FINISH.



START IS ON OVERBROOK AV., 22.6' NORTHEAST OF THE CENTER OF THE 12' WIDE GATED ENTRY-WAY BETWEEN OVERBROOK AV. AND THE ATHLETIC FIELD TRACK, AND APPROX. 130' SW OF THE CENTER OF N. 56TH ST.

START

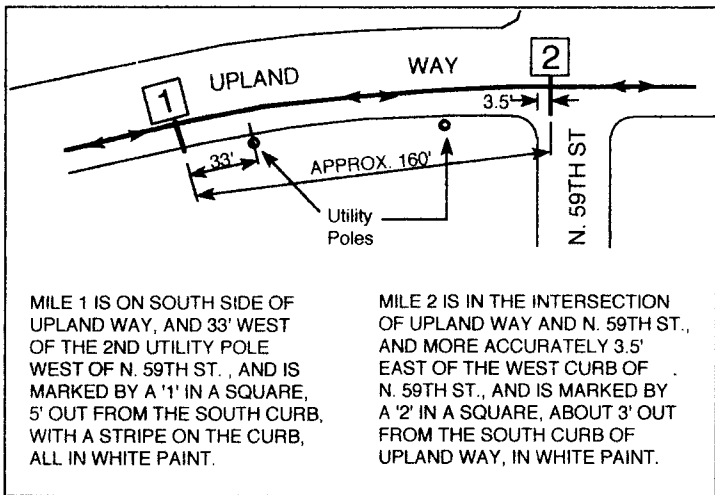
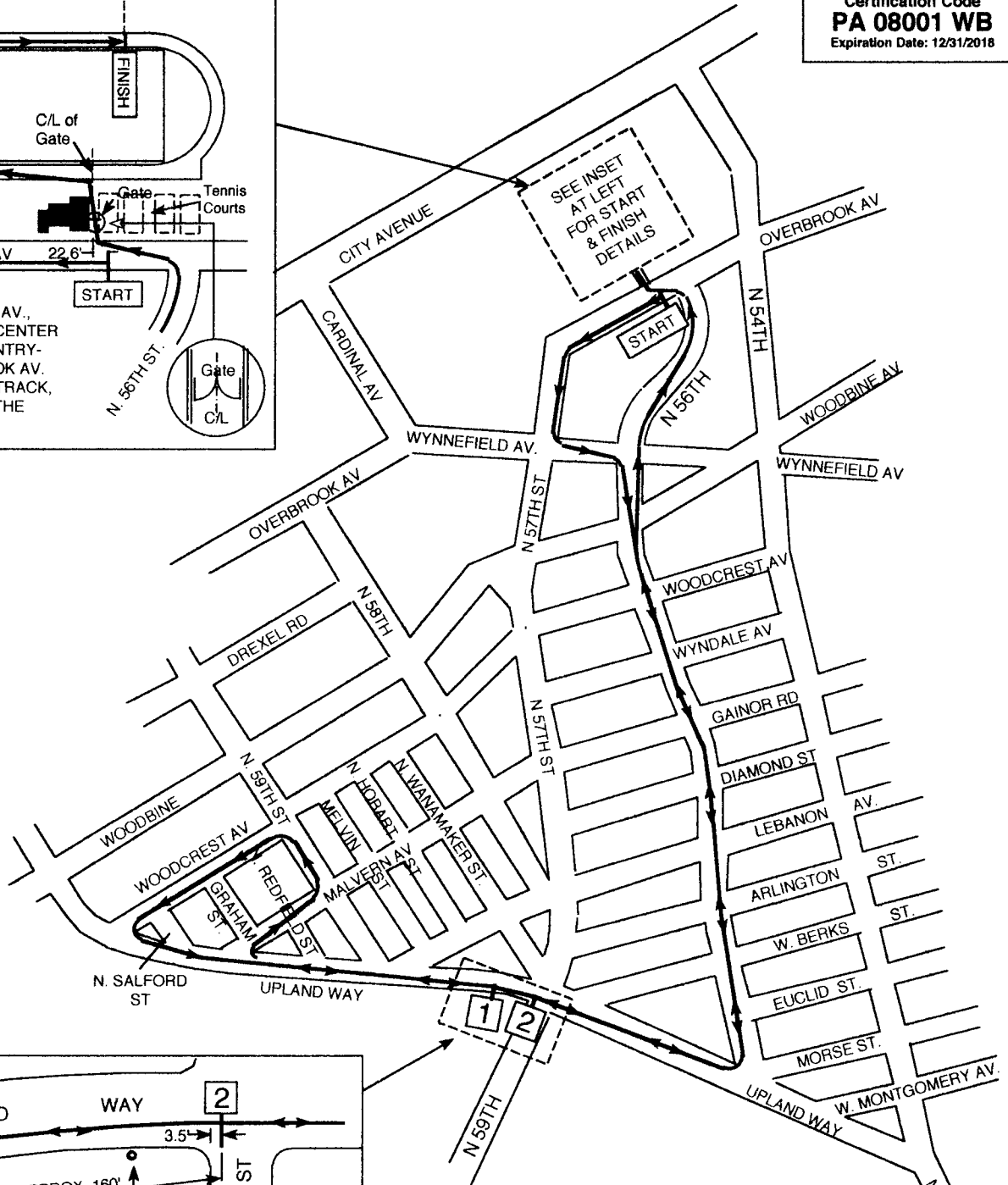
OVERBROOK AV 22.6'



SEE INSET AT LEFT FOR START & FINISH DETAILS

ELEVATIONS:

START: 241 FT.
FINISH: 239 FT.
HIGEST: 241 FT.
LOWEST: 186 FT.



MILE 1 IS ON SOUTH SIDE OF UPLAND WAY, AND 33' WEST OF THE 2ND UTILITY POLE WEST OF N. 59TH ST., AND IS MARKED BY A '1' IN A SQUARE, 5' OUT FROM THE SOUTH CURB, WITH A STRIPE ON THE CURB, ALL IN WHITE PAINT.

MILE 2 IS IN THE INTERSECTION OF UPLAND WAY AND N. 59TH ST., AND MORE ACCURATELY 3.5' EAST OF THE WEST CURB OF N. 59TH ST., AND IS MARKED BY A '2' IN A SQUARE, ABOUT 3' OUT FROM THE SOUTH CURB OF UPLAND WAY, IN WHITE PAINT.

NOTES:

COURSE HAS BEEN MEASURED IN ACCORDANCE WITH USATF/RRTC SPR (SHORTEST POSSIBLE ROUTE) METHOD TO WITHIN 12" OF CURBS WHERE POSSIBLE, EXCEPT THAT IN AREAS WHERE ON-STREET PARKING IS PREVALENT, THE LINE OF MEASUREMENT WAS CLOSE TO THE SIDE OF PARKED VEHICLES.

ELEVATIONS ARE BASED ON READINGS FROM GOOGLE EARTH VALUES.

BILL BELLEVILLE
ARDMORE, PA
MARCH 2008
CS-0809